







Map 5 Community Facilities

Legend






Community Facilities

-  Yale Public Library
-  U.S. Post Office
-  1. Yale City Park
-  2. Brockway Township Park
-  Elmwood Cemetery
-  1. Sacred Heart Church
-  2. Church of Believers
-  3. Yale United Methodist Church
-  4. First Presbyterian Church
-  5. Trinity Missionary Church
-  6. Emmanuel Redeemer Ev. Church

Township Fire Station #1

-  1. Yale Municipal Building
-  2. Brockway Township Hall
-  1. Yale Elementary School
-  2. Yale High School
-  3. Yale Jr. High School
-  4. Phoenix Alternative School

Other Buildings

-  1. VFW Hall
-  2. Yale Lion's Club
-  3. Yale Senior Center
-  4. Brockway Masonic Lodge
-  5. Yale Knights of Columbus

Utility Lines

Water Lines

Sanitary Sewer Lines

Roads

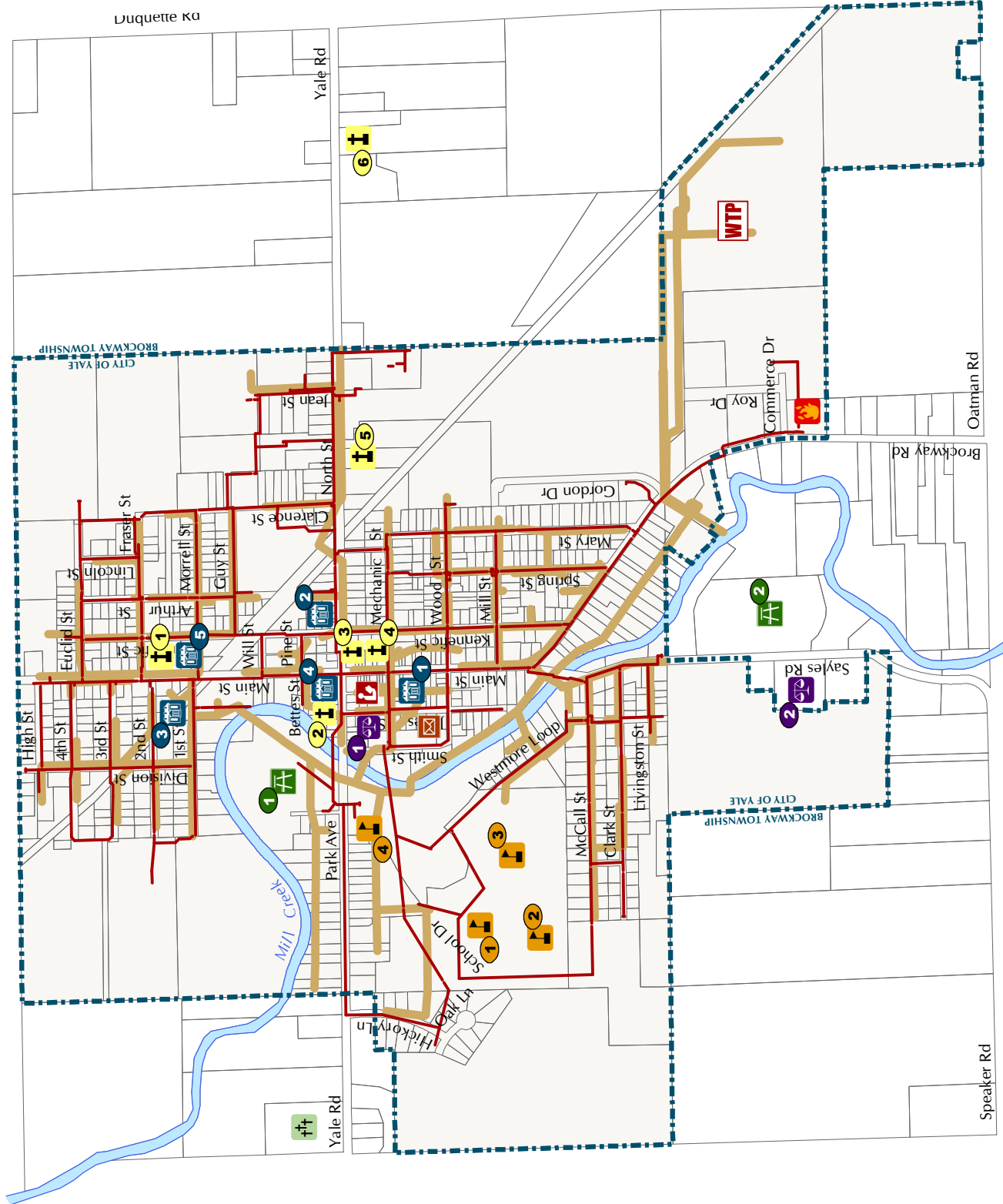
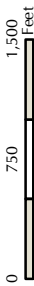
Yale City Limits

Water Bodies

Parcel Lines

Community Facilities Source: Wade Trim field survey of August 2006. Utility Data: Wade Trim.

September 2007



Speaker Rd

WTP

Master Plan

CITY OF YALE
St. Clair County, Michigan



25251 Northline Road
Yale, MI 48180
www.WadeTrim.com